



FISHGRID

CONNECT. RESPECT. EXPLORE.

Start Fishin'

📍 FLORIDA - Ten Thousand Islands



MAP



FISH DIARY



CONDITIONS



FORUM

📍 FLORIDA - Ten Thousand Islands



MAP



FISH DIARY



CONDITIONS



FORUM

📍 FLORIDA - Ten Thousand Islands



MAP



FISH DIARY



CONDITIONS



FORUM

📍 FLORIDA - Ten Thousand Islands



MAP



FISH DIARY



CONDITIONS



FORUM

TEN THOUSAND ISLANDS

Everglades City, Florida

DESCRIPTION:

Ten Thousand Islands National Wildlife Refuge is located between Marco Island and Everglades City, Florida.

LOCAL ATTRACTIONS:

The Marsh Trail and Observation Tower provide easy public access and wildlife viewing to visitors of the Refuge. This 2.2 mile round trip trek follows the only access trail found on the refuge. The first 1/4 mile of the trail is paved, the rest being a wide gravel road. The two-story observation tower includes benches and the first level is handicap accessible.

WARNINGS:

Please use caution when walking the trails. Bring plenty of water, insect repellent, and sunscreen. Please do not leave valuables in your car and allow time to return to your vehicle and leave the refuge before the entrance gate closes at sunset. Pet are permitted when contained on a 6' leash. Do not hike or jog alone. Keep small children under supervision and close at hand. Do not feed any wildlife. There are no facilities on the islands.



MAP



FISH DIARY



CONDITIONS



FORUM

FIND FISH

🔍 Search



FISH NAME




FISH NAME



FISH NAME



FISH NAME



FISH NAME



FISH NAME



FISH NAME



FISH NAME



FISH NAME



MAP



FISH DIARY




CONDITIONS



FORUM



TARPON



~ 8FT | 200-230 LBS | FLORIDA

DESCRIPTION:

The Tarpon is a large thick-bodied fish generally silver in color other than its back.

FISHING ETHICS:

Tarpon can only be fished recreationally in Florida. The majority of recreational anglers practice catch and release since the fish is not considered to be of any food value. However, anglers can possess them for trophy purposes at the cost of \$50 per tag. Without this tag, possession is illegal.



MAP



FISH DIARY



CONDITIONS



FORUM

📍 FLORIDA - Ten Thousand Islands

WEATHER

EVERGLADES CITY
WEATHER



72 °F
overcast clouds

TODAY'S TIDES

TIME	TIDE	HEIGHT
1:11AM	High	1.38 ft
7:26AM	Low	0.31ft
4:53PM	High	1.23ft
7:10PM	Low	1.09ft

RECENT DATA as of 11/5/2021 9:06PM

Local Time



Water Level: 1.73 ft above MLLW
Next Tide: 12:06AM,

Water Temperature: 78.6°F



MAP



FISH DIARY



CONDITIONS



FORUM

📍 FLORIDA - Ten Thousand Islands

FORUM BOARD

Recent

+ New Thread



Ten Thousand Islands

By Fisherman Joe

3

Replies

20

Views



Ten Thousand Islands

By Fisherman Joe

3

Replies

20

Views



Ten Thousand Islands

By Fisherman Joe

3

Replies

20

Views



Ten Thousand Islands

By Fisherman Joe

3

Replies

20

Views



Ten Thousand Islands

By Fisherman Joe

3

Replies

20

Views



Ten Thousand Islands

By Fisherman Joe

3

Replies

20

Views



Ten Thousand Islands

By Fisherman Joe

3

Replies

20

Views



MAP



FISH DIARY



CONDITIONS




FORUM

📍 FLORIDA - Ten Thousand Islands



Ten Thousand Islands


+ New Reply



Fisherman Joe

2 days ago

The water is super murky in this area from algae recently.



Fisherman Jack

10:58AM

Is it still there?



Fisherman Jake

11:00AM

I went out there earlier today and I didn't notice anything out of the ordinary.



Fisherman Jake

11:01AM

Please do not eat the fish from this area if you are visiting, the algae is harmful to human.



MAP



FISH DIARY



CONDITIONS



FORUM